




THE VIKINGS ARE COMING – Describe and understand key aspect of human geography (settlement and land use) in Europe.

SUMMER 1	LOCATE	NAVIGATE	EXPLORE
	Locational Knowledge: I can locate Scandinavia's countries and major cities on a world map	Fieldwork skills: I can measure, record and compare the climate and weather of Scandinavia (Climate zones in northern Europe) with the United Kingdom.	Human geography: I can explore the key natural resources, including minerals, water, food, and energy in Scandinavian countries
	Locational Knowledge: I can explore the physical features of Scandinavia (glaciers, fjords, mountains, lakes and waterfalls).	Place Knowledge: I can compare and contrast an area in the UK with an area in Scandinavia (York and Oslo).	Human Geography: To understand the impact that trade of natural resources had on people's live then and now.

RECORD BREAKERS – describe key aspects of mountains.

SPRING 2	LOCATE	NAVIGATE	EXPLORE
	Locational Knowledge: I can locate the major mountain ranges around the world including UK using a topographical map (Andes/Rocky/Alps/Himalayas/Atlas)	Place Knowledge: I can explain the positive and negative aspects of tourism in mountain environments.	Human & Physical Geography: I can investigate the climate of mountain ranges and how the altitude affects the weather as well as what kind of plants and trees can grow.
	Locational Knowledge: I can locate the major and significant mountains around the world, including Mount Olympus in Greece and the host country on a world map	Place Knowledge: I can describe the living conditions and environment on a mountain range and compare it to local region.	Physical Geography: I can explain how the different types of mountains were formed (volcanic, fold, plateau, fault-block and dome).

PIONEERS & ORIENTEERS - locate and describe the key human and physical features of North America.

AUTUMN 1	LOCATE	NAVIGATE	EXPLORE
	Locational Knowledge: I can locate North America and North American countries. I know there are 50 states in North America and Washington D.C is the capital. I can locate the Mountainous West, the Great Plains, Canadian Shield, the varied Eastern and the Caribbean.	Fieldwork skills: I can use the eight points of a compass, four and six-figure grid references, symbols and key when using and creating maps.	Human & Physical Geography: I can describe the 6 main regions of North America; including the climate and natural phenomena that occur in North America (such as tornadoes, earth quakes, blizzards and hurricanes).
	Locational Knowledge: Revisit I can identify the position and significance of latitude, longitude, Equator, Northern Hemisphere, Southern Hemisphere, the Tropics of Cancer and Capricorn, Arctic and Antarctic Circle, the Prime/Greenwich Meridian and time zones (including day and night).	Fieldwork skills: I can use graphs and date to describe the climate and natural phenomena in North America.	Place Knowledge: I can describe the similarities and differences between London in UK and Washington in North America using human and physical geography.